Storm Track

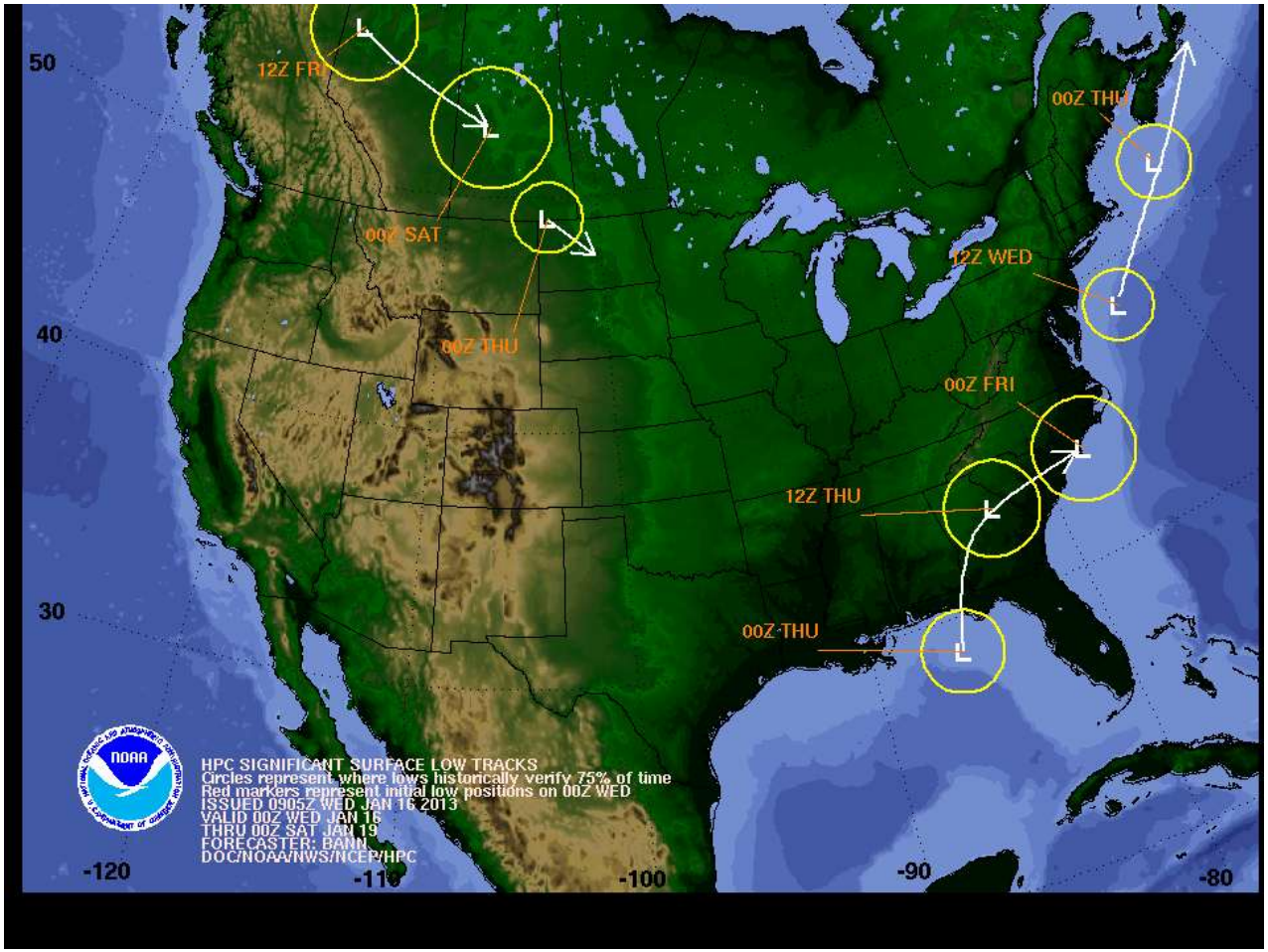
12Z FRI
00Z SAT
00Z THU
00Z THU
12Z WED
00Z FRI
12Z THU
00Z THU
50
40
30
-120
-110
-100
-90
-80
HPC SIGNIFICANT SURFACE LOW TRACKS
Circles represent where lows historically verify 75% of time
Red markers represent initial low positions on 00Z WED
ISSUED 0905Z WED JAN 16 2013
VALID 00Z WED JAN 16
THRU 00Z SAT JAN 19
FORECASTER: BANN
DOC/NOAA/NWS/NCEP/HPC

Flood Watch Area

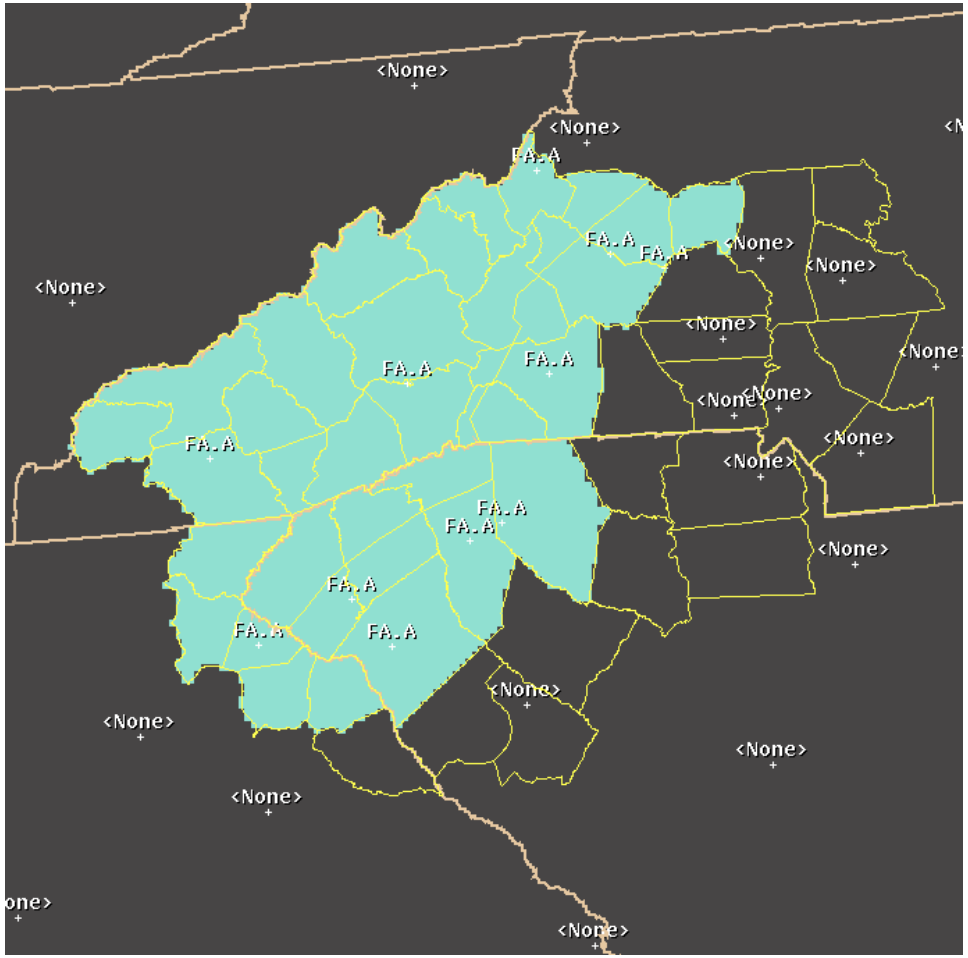

Storm Total Rainfall

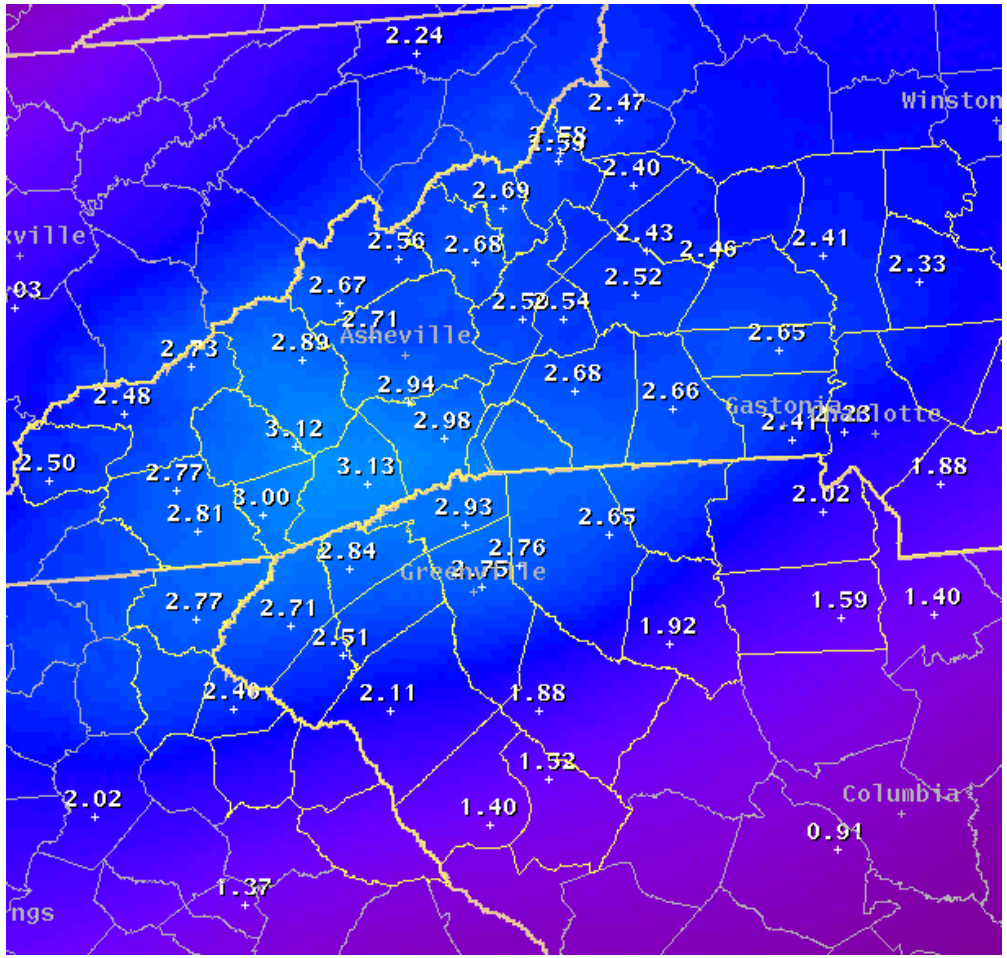

Winter Storm Warning designated by the hatched area, except winter weather advisory in the yellow hatched area and a winter storm watch pink area

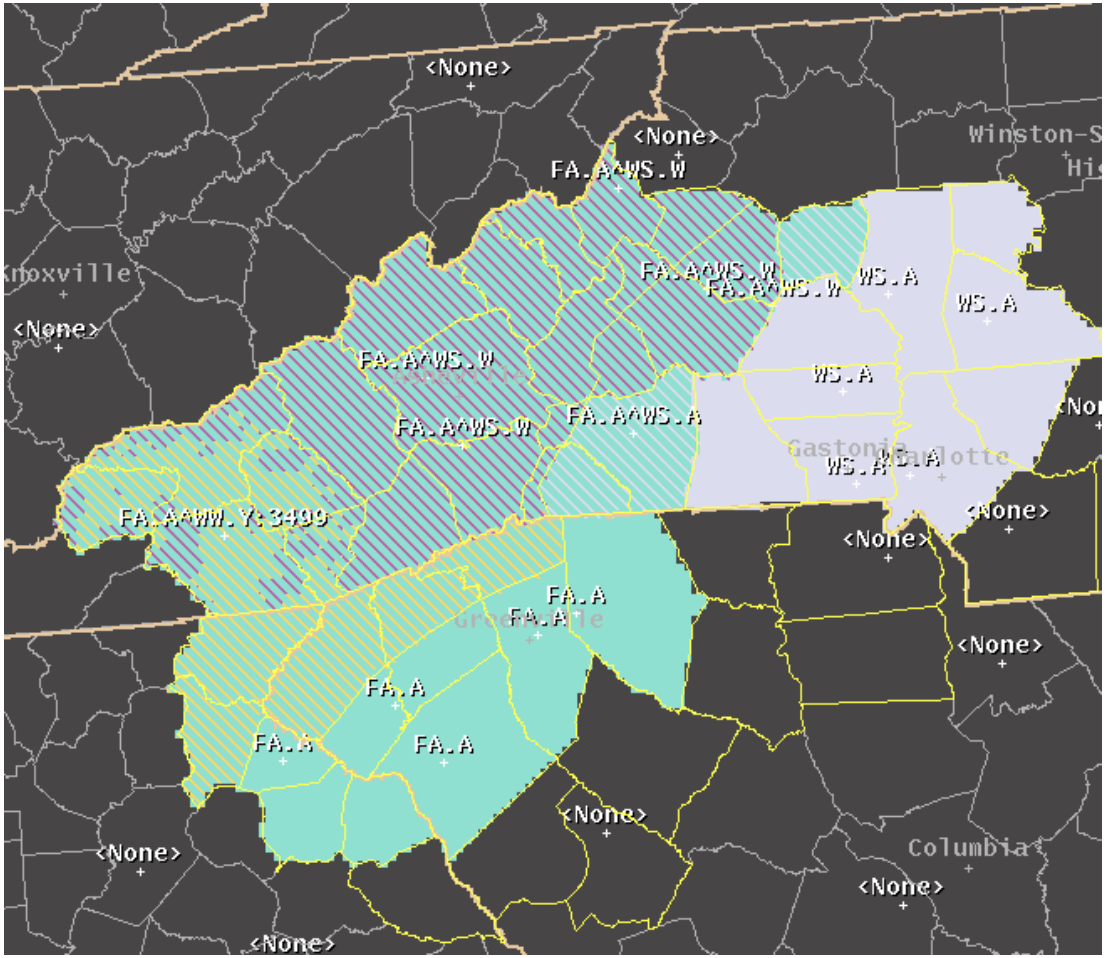
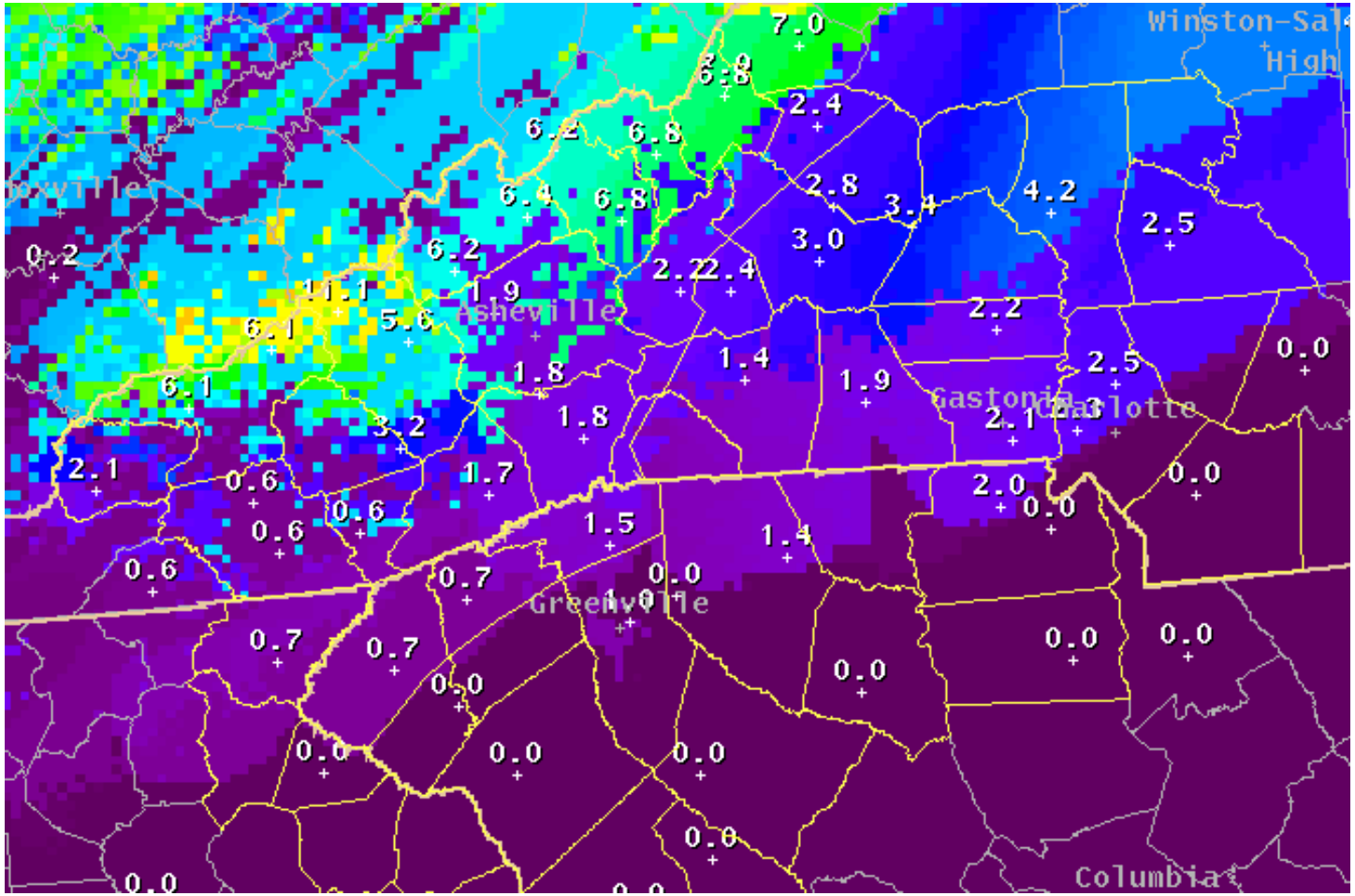
Storm Total snowfall